

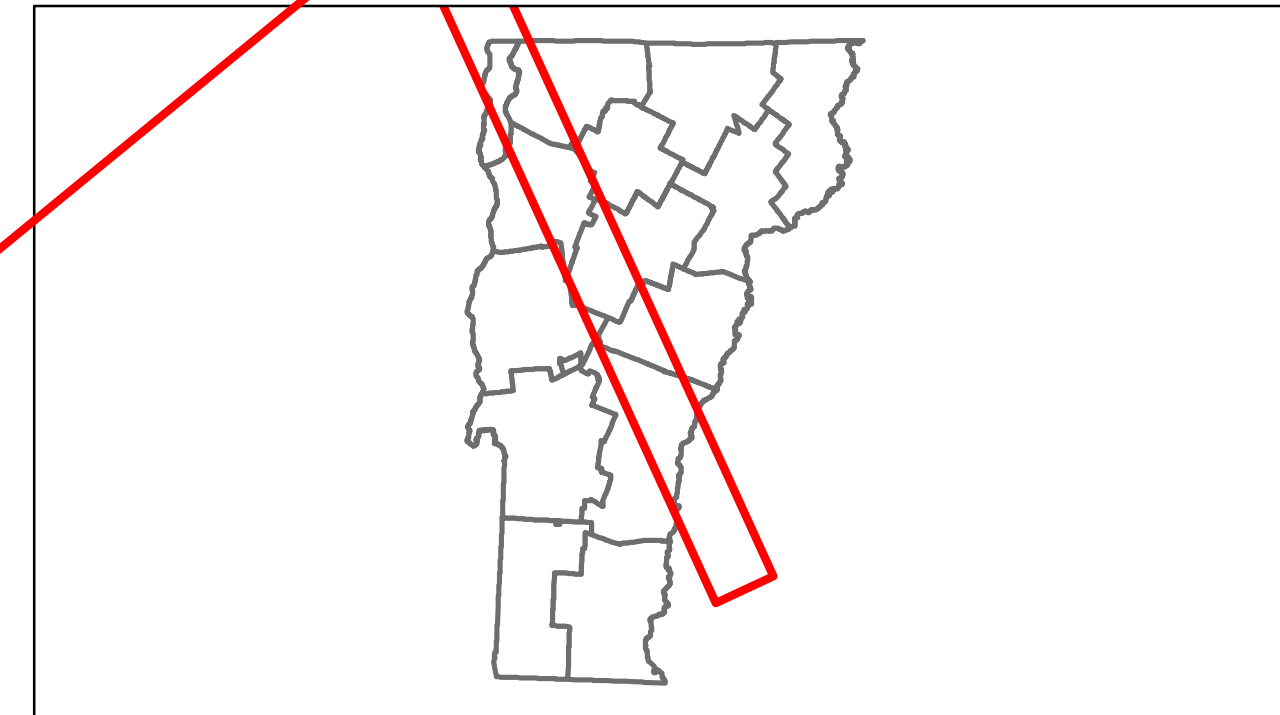


Route Log Progress Chart

DRAFT

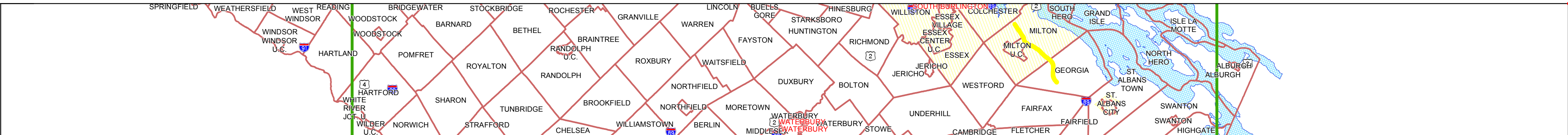
Please Note: Errors and Omissions May Exist.
Contact the VTrans Mapping Unit with questions or concerns.

DISTRICT	TOWN	ROUTE
	[u'1089-0000']	I-89



Base Map

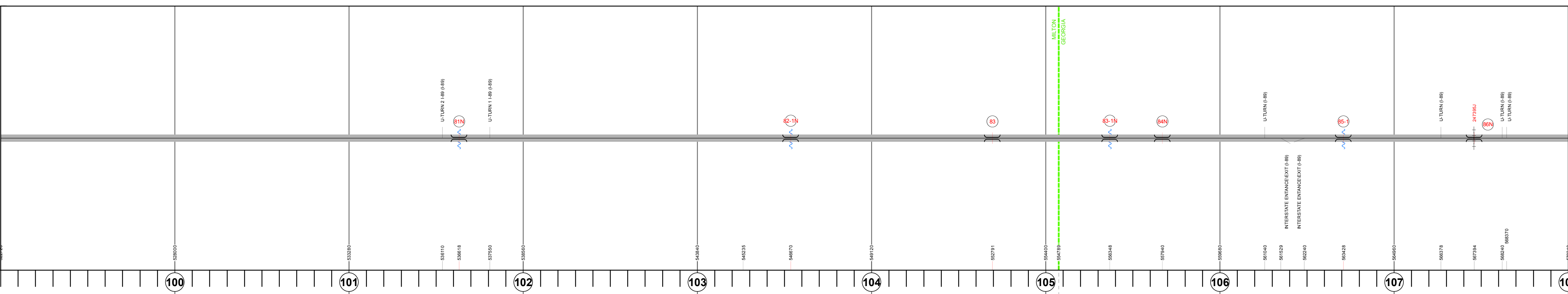
1 in = 7.8 miles



Stick Diagram

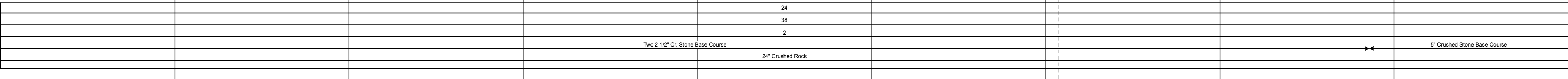
- Primary Structures
- Secondary Structures
- Stations (Feet)
- Railroad Crossings
- Divided State Highway
- State Highway
- Divided Class 1 Town Highway
- Class 1 Town Highway
- Town Boundary
- District Boundaries
- State/Town Highway Change
- Divided Highway Limits
- Ghost Section Boundary
- Streams

Scale: 1in = 2000 FEET




Road Widths


Travellane	
Roadway	
Lane Count	
Base	
Subbase	




Curves



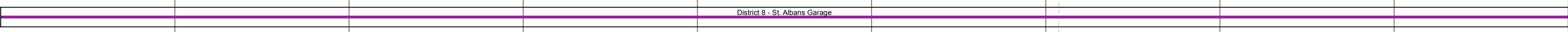
Grades




Historic Projects




Maintenance Garage




Traffic Counters



Functional Class




Speed Zone



AADT Counts



Crash Locations



DESCRIPTION BLOCK

Bridge 81N:
Girder and floorbeam system - 1967
Structure No. 200089081N04102
Length: 487'
Width: 30.0'
Facility Carried: I 00089 ML
Bridge Type: 3SPN CONT TWO GIRDER
Features Intersected: LAMOILLE RIVER
Surface: Bituminous
Maintenance/Ownership: State

Culvert 82-1N:
Culvert - 1967
Structure No. 300089821N04101
Length: 6'
Under Clearance: 6.0'
Facility Carried: I89
Bridge Type: ACGMPP
Features Intersected: BROOK
Maintenance: State

Culvert 83:
Culvert - 1967
Structure No. 200089008304102
Length: 25'
Under Clearance: 14.08'
Facility Carried: I 00089 ML
Bridge Type: REINFORCED CONC. BOX
Features Intersected: I 89 OVER TH NO 12
Maintenance/Ownership: State

Culvert 83-1N:
Culvert - 1967
Structure No. 300089831N06081
Length: 6'
Under Clearance: 6.0'
Facility Carried: I89
Bridge Type: ACGMPP
Features Intersected: BROOK
Maintenance: State

Bridge 84N:
Stringer/multi-beam or girder - 1967
Structure No. 200089084N06082
Length: 94'
Width: 37.3'
Under Clearance: 14.17'
Facility Carried: I 00089 ML
Bridge Type: ROLLED BEAM
Features Intersected: I 89 OVER TH NO 6
Surface: Bituminous
Maintenance/Ownership: State

Culvert 85-1:
Culvert - 1967
Structure No. 30008985-106081
Length: 11'
Under Clearance: 12.0'
Facility Carried: I89
Bridge Type: CGMPP
Features Intersected: BROOK
Maintenance: State

Bridge 86N:
Stringer/multi-beam or girder - 1967
Structure No. 200089086N06082
Length: 752'
Width: 30.0'
Under Clearance: 23.5'
Facility Carried: I 00089 ML
Bridge Type: 8 SPAN ROLLED BEAM
Features Intersected: I 89 OVER NECR
Surface: Bituminous
Maintenance/Ownership: State

<p>Historic Projects</p> <ul style="list-style-type: none"> Retreatment Resurface Unknown Bituminous Mix Skinny Mix Bituminous Seal Gravel Surface Treated Gravel Plant Mix Reclaimed Base and Bituminous Concrete Concrete 	<p>Functional Class</p> <ul style="list-style-type: none"> 1 2 3 4 5 6 7 8 9 10 11 12 13 14 15 16 17 18 19 <p>Speed Zones</p> <ul style="list-style-type: none"> 25 30 35 40 45 50 55 60 65 	<p>Curves</p> <ul style="list-style-type: none"> curve left curve right <p>Grades</p> <ul style="list-style-type: none"> grade up grade down 	<p>Road Widths</p> <p>(ft)</p>	<p>Traffic Counters</p> <p>(counter ID)</p>	<p>Crash Locations</p> <ul style="list-style-type: none"> Fatal Injury Property Damage Only Unknown Crash Type 	<p>Mileage by Functional Class By Sheet</p> <table border="1"> <tr> <td>89-3</td> <td>1 - Rural - Principal Arterial - Interstate</td> <td>2.926</td> </tr> <tr> <td>89-3</td> <td>11 - Urban - Principal Arterial - Interstate</td> <td>6.074</td> </tr> <tr> <td colspan="2">Total Mileage:</td> <td>9.000 mi</td> </tr> </table>	89-3	1 - Rural - Principal Arterial - Interstate	2.926	89-3	11 - Urban - Principal Arterial - Interstate	6.074	Total Mileage:		9.000 mi	<p>Mileage by Town By Sheet</p> <p>[u'1089-0000'] - 1089-0000</p> <p>9.0 of 130.254</p> <p>Total Mileage: 9.0 mi</p>	<p>DISTRICT</p>	<p>TOWN</p> <p>[u'1089-0000']</p>	<p>Date: 11/14/13</p>	<p>ROUTE</p> <p>I-89</p> <p>ETE mileage: 0.0 to 130.254</p>
89-3	1 - Rural - Principal Arterial - Interstate	2.926																		
89-3	11 - Urban - Principal Arterial - Interstate	6.074																		
Total Mileage:		9.000 mi																		

For More Information Contact - Vermont Agency of Transportation, Policy, Planning and Intermodal Development Division - Mapping Unit, 1 National Life Drive, Montpelier, VT 05633-5001 Telephone: 802-828-2600.